

Hemlington Lake Figure of 8 Loop

Points of interest on this route include: Hemlington Lake, Hemlington Library, Hemlington Shops, Hemlington Hall School, Hemlington Hall Centre, Viewley Hill School and the Recreation Centre.

DESCRIPTION:

- Starting at Hemlington Hall School, head East on the cycle track (signed NCN 65), crossing Carfile Hill. Head right towards Hemlington Lake.

- At Hemlington Lake, cross the bridge turning left and follow the cycle path along the Southern bank of the lake.

- Pass the chinese style bridge, and cross the beck using the next available bridge. Follow the cycle path towards Hemlington Shops and library. Please note, cycling is prohibited in this area.

Please walk your bike past the shops and library until returning to *Avismore*

Road where you can resume cycling.

Approximate Route Duration: 3.5 miles - 20 minutes

- Once past the shops, the journey temporarily follows *Avismore Road*. Turn right onto *Cass House Road*, then turn left onto *Avismore Road*. Stay on *Avismore Road* until just past *Axminster Road*, where the cycle path re-appears, both on the right hand side of the road. Follow the cycle path through the playing fields, and past the play area, all signed as route 65, past *Viewley Hill School* and head under *Cass House Road* until reaching the bridge used to reach Hemlington Shops and library in step 3.

- Cross the bridge and follow the cycle path. This time turn left near the shops, following the cycle path running parallel to the Northern banks of the lake.

- Upon reaching the bridge close to Hemlington Hall centre, cross it and this time turn right, heading away from the lake. Follow the cycle path through the fields and housing estates. Upon reaching *Asbecke Road*, turn right and head up the dis-used road, ending back at Hemlington Hall Primary School.



Middlesbrough





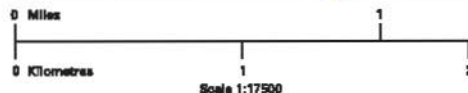
middlesbrough
cycle routes

Hemlington Lake Figure of 8 Loop

Approximate Route Duration:
3.5 miles - 20 minutes

Key

-  Points attraction
-  Advisory Cycle Route
-  Signal Cycle Route
-  Traffic-free Cycle Path
-  Rough Bridleway
-  Footpath
-  On Carriage Cycle Lane
-  Bus Lane
-  National Cycle Network
-  Public Carving
-  Towns Carving
-  School building
-  Hospital
-  Library
-  Place of Worship
-  Cycle Parking
-  Cycle Centre
(Give secure cycle parking)



© Crown copyright. All rights reserved. LA 100023413, 2009.